



- The Buffer Zone in the Gaza Strip -

The so-called “buffer zone” is a military no-go area that extends along the entire northern and eastern perimeter of the Gaza Strip's border with Israel, inside Palestinian territory, as well as at sea. The precise areas designated by Israel as “buffer zone” are unknown; changing Israeli policy is typically enforced with live fire.

Delineations

On land: inside Palestinian territory

- Oslo Accords: **50 metres**
- Second Intifada (2000): **150 metres**
- January 2010, according to Israel: **300 metres**
- In reality: **300 metres - 2 kilometres**

At sea: area off coast for Palestinian fishing

- Oslo Accords: **20 nautical miles**
- Bertini Commitment (2002): **12 nautical miles**
- October 2006: **6 nautical miles**
- Since June 2007: **3 nautical miles**

Impact

On land

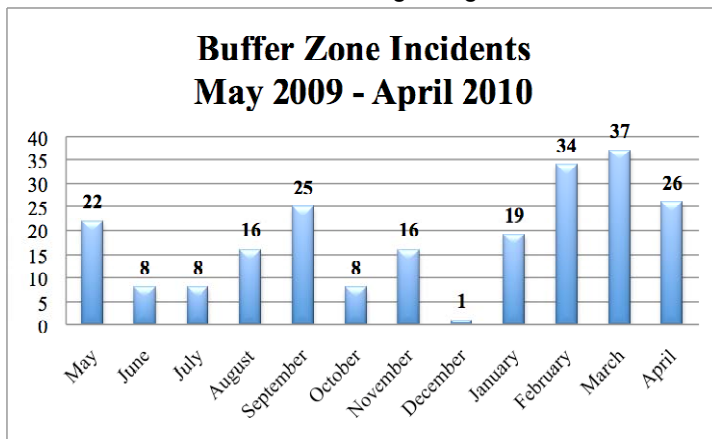
- Approximately **27, 000 dunums¹** of land can only be accessed under high personal risk, as Israeli attacks may result in injury or death of civilians.
- Approximately **30%** of Gaza's agricultural land cannot be worked without severe personal risk, causing the loss of livelihoods.

At sea

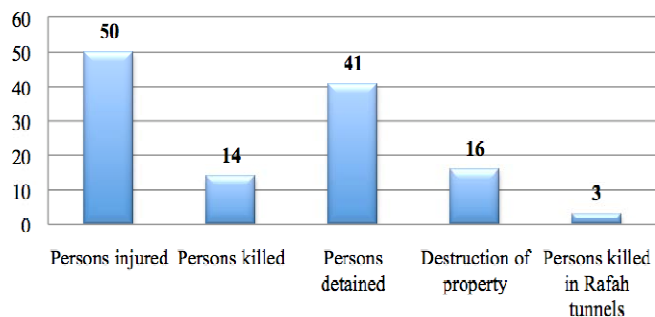
- The fishing industry is severely impacted, as it supports the families of over **3, 600** fishermen who expose themselves to high risk every day at sea.
- The area near the coast is markedly over-fished.
- January-April 2010: **19** naval attacks: **10** cases of shooting, 2 of them resulting in the wounding of **2** fishermen, 3 arrests, **4** confiscations of boats and/or nets, **2** cases of destruction of fishing tools.

Attacks in the Buffer Zone

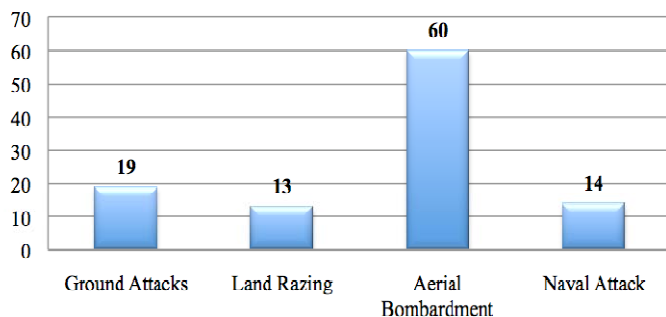
In the past 12 months, Israeli forces carried out at least **220** attacks in the Buffer Zone, including the border region with Egypt. 116 of these attacks were carried out since the beginning of 2010.



Impact of Buffer Zone Attacks January - April 2010



Buffer Zone Attacks by Type May 2009 - April 2010



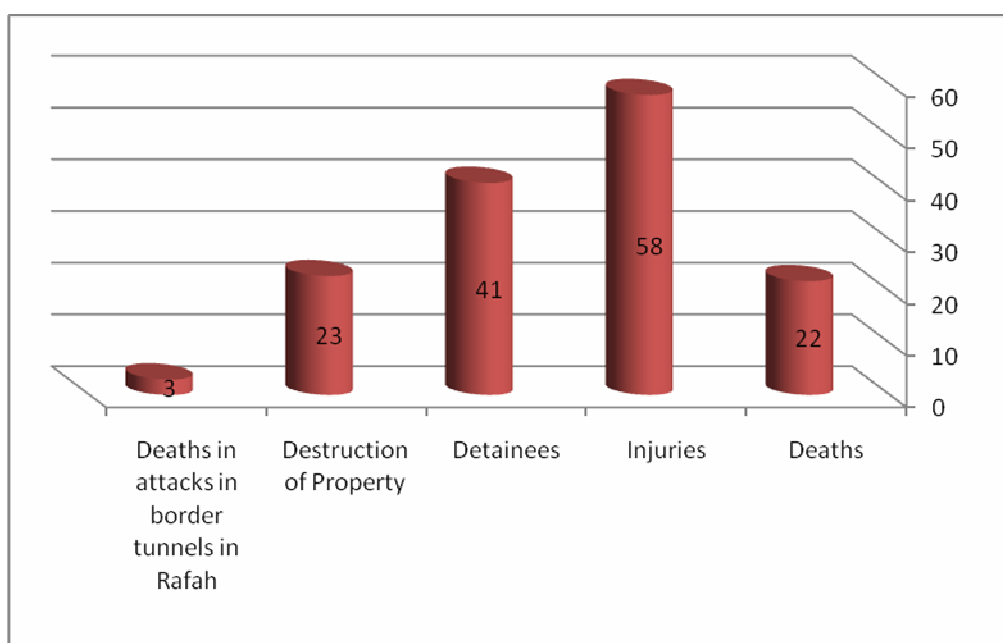
¹ One donum is equal to 1,000 square meters.

**Fact Sheet
May 2010**

Attacks in the Buffer Zone in 2010

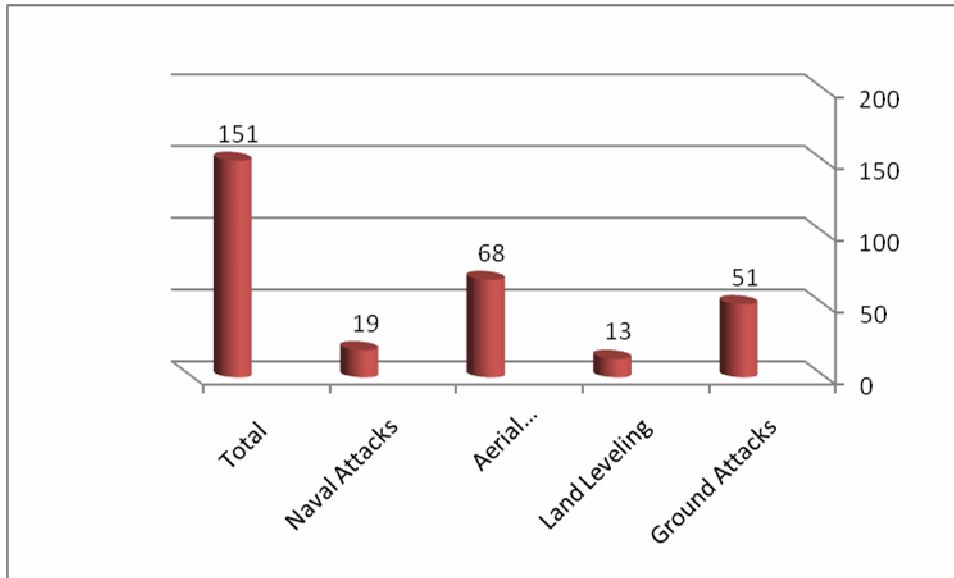
The Outcome of Attacks in the Buffer Zone (01 January – 31 May 2010)

Deaths	Injuries	Detainees	Destruction of Property	Deaths in attacks in border tunnels in Rafah
22	58	41	23	3



Categories of Attacks in the Buffer Zone (01 January – 31 May 2010)

Ground Attacks	Land Leveling	Aerial Bombardment	Naval Attacks	Total
51	13	68	19	151



Categories of Attacks in the Buffer Zone in Each Month

Month	Ground Attacks	Land Leveling	Aerial Bombardment	Naval Attacks	Total
January	4	0	13	2	19
February	6	6	14	8	34
March	10	4	21	2	37
April	9	3	12	2	26
May	22	-	8	5	35

The Outcome of Attacks in the Buffer Zone in Each Month

Month	Deaths	Injuries	Detainees	Destruction of Property	Deaths in Attacks on Border Tunnels in Rafah
January	5	2	0	0	3
February	1	4	17	6	0
March	4	25	23	4	0
April	4	19	1	6	0
May	8	8	-	7	-